







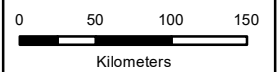
# ORPHAN WELL PROGRAM

## ORPHAN SITES TO BE RECLAIMED

SCALE: 1:5,000,000

### Legend:

-  Site to be Reclaimed
-  Metis Settlement / Indian Reserve
-  Military Land
-  Park / Protected Area



(ALL LOCATIONS APPROXIMATE)



Projection: NAD 1983 10TM AEP  
Resource:  
Data Sources: Altis, 2020.  
Sources: Esri, USGS, NOAA

