








ORPHAN WELL PROGRAM





ORPHAN WELLBORES FOR DECOMMISSIONING BY MUNICIPALITY

SCALE: 1:5,000,000

Legend:

Municipality Wellbore Count (For Decommissioning)

-  0
-  1 - 50
-  51 - 100
-  101 - 200
-  201 - 301

-  Municipal District
-  Metis Settlement / Indian Reserve
-  Military Land
-  Park / Protected Area



(ALL LOCATIONS APPROXIMATE)



Projection: NAD 1983 10TM AEP Resource.
Data Sources: Altalis, 2020.
Sources: Esri, USGS, NOAA

