Welcome to the OWA Interactive Map
HOW-TO GUIDE

Use this quick starter guide to learn how to efficiently use the OWA Interactive Map.

1. To Zoom In/Out of map use the + or - on the left-hand side.

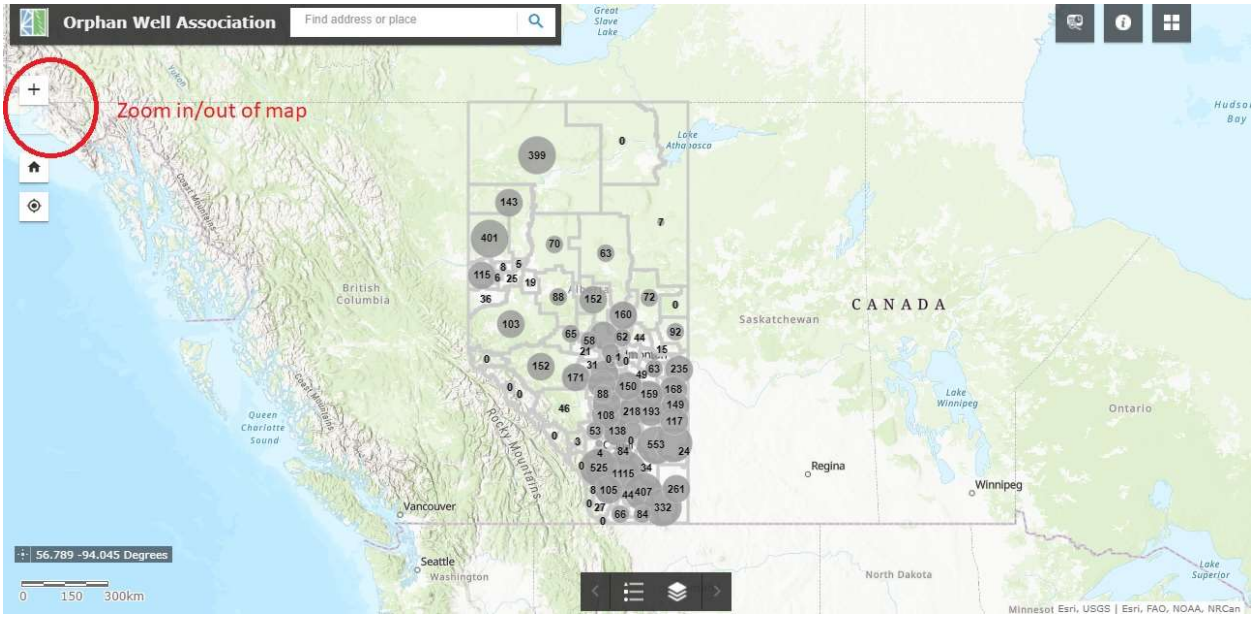

2. When Zoomed In, use ***LEGEND*** to see site status (i.e. Orphan Site - Closed, Orphan Site for Decommissioning)

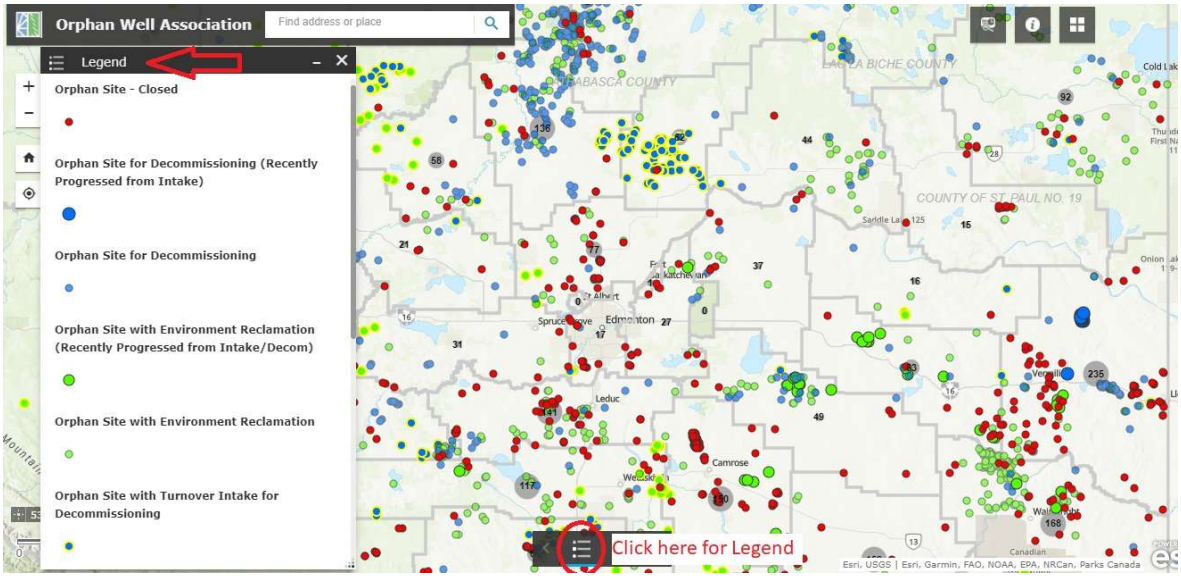

3.Choose which layers you want to show (if applicable)

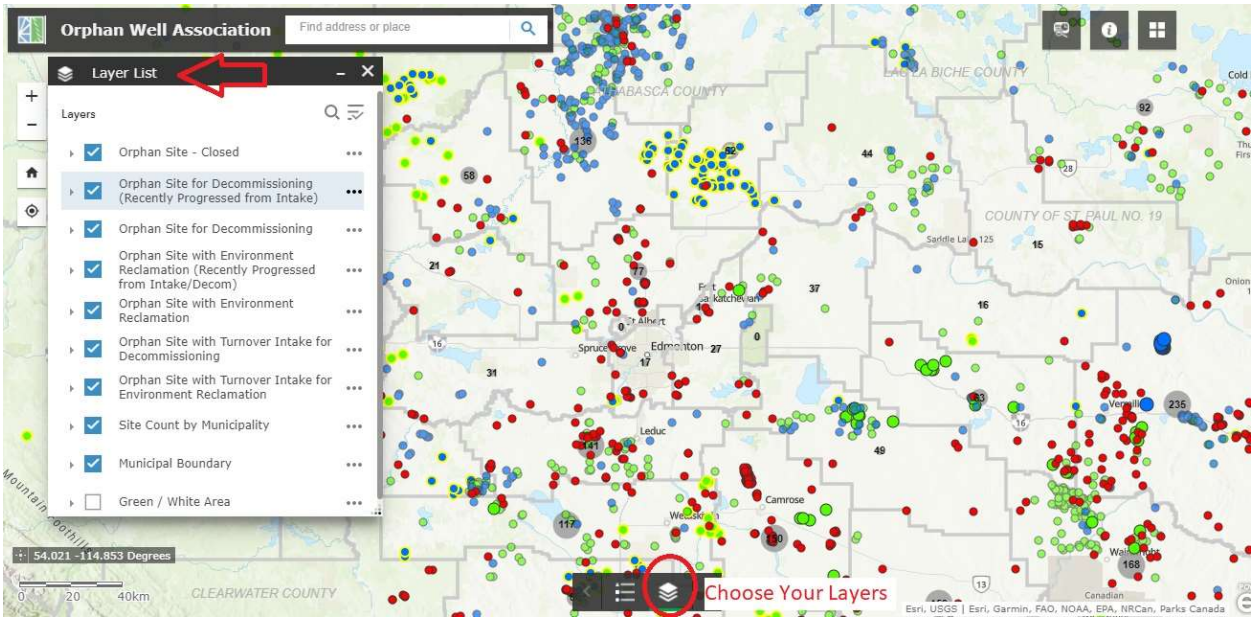

4. Find out the different things you can do with the map by clicking on the "INFO" icon at the top to learn more.

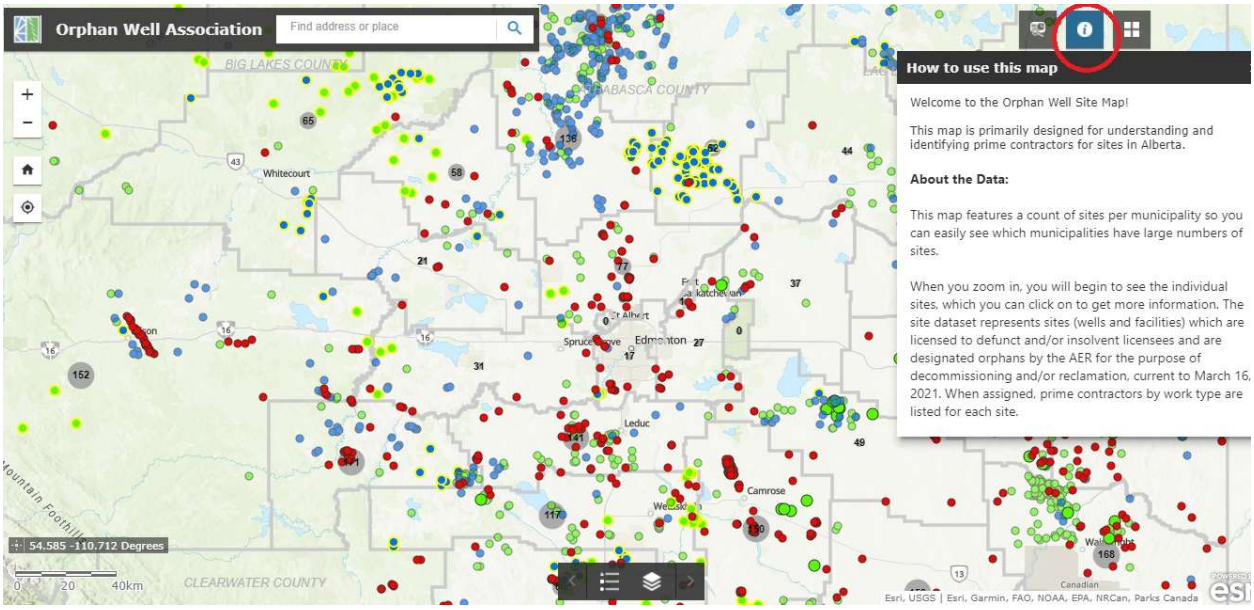

5. Switch your map view from Topographic (default) to other gallery views.

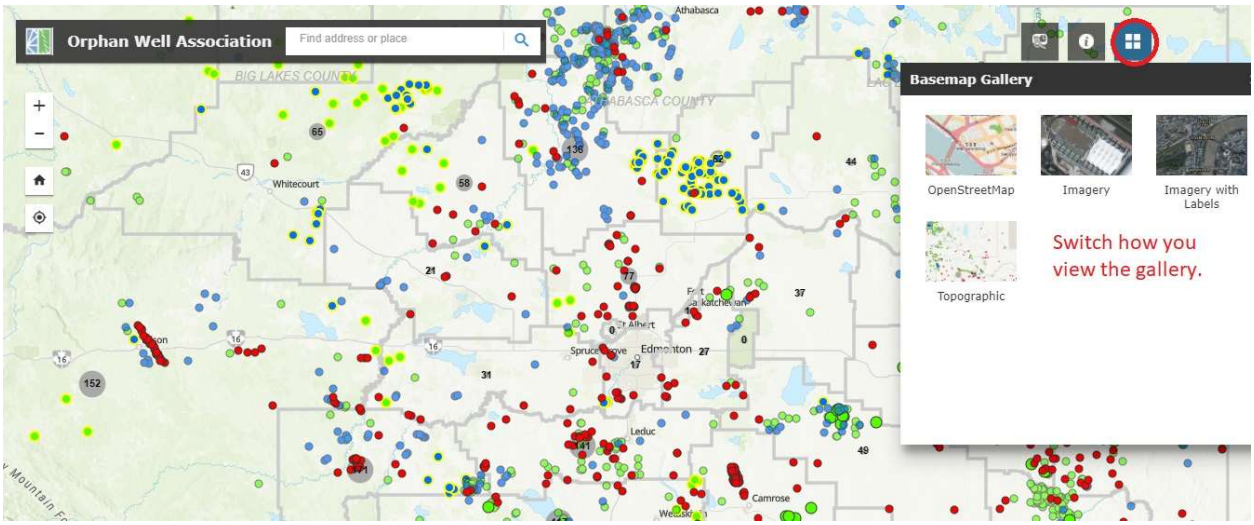

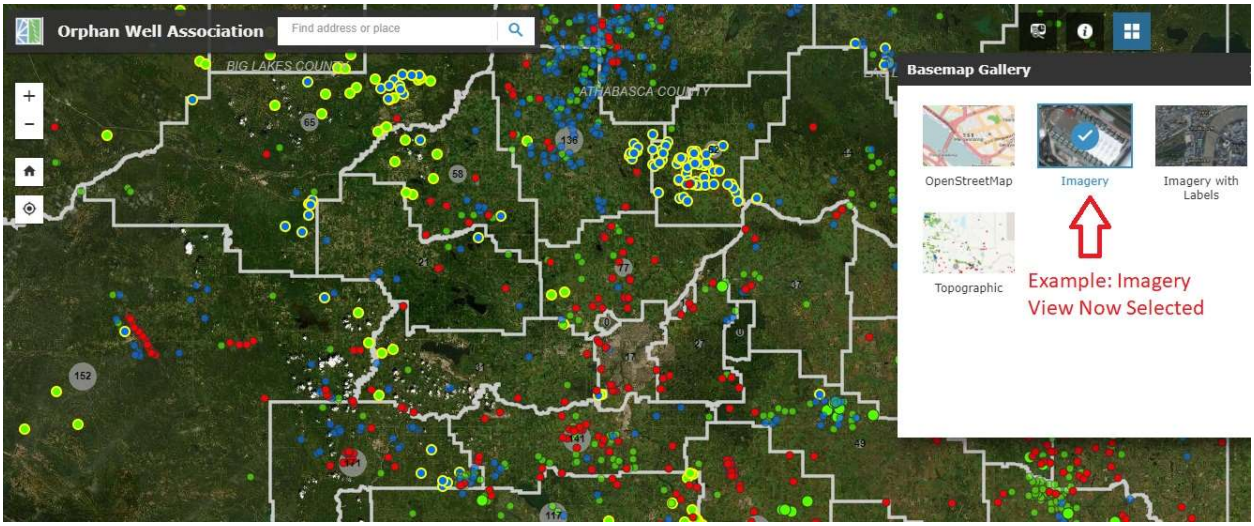

6. Search by nearest town and select from dropdown list. (i.e. Search for Camrose)

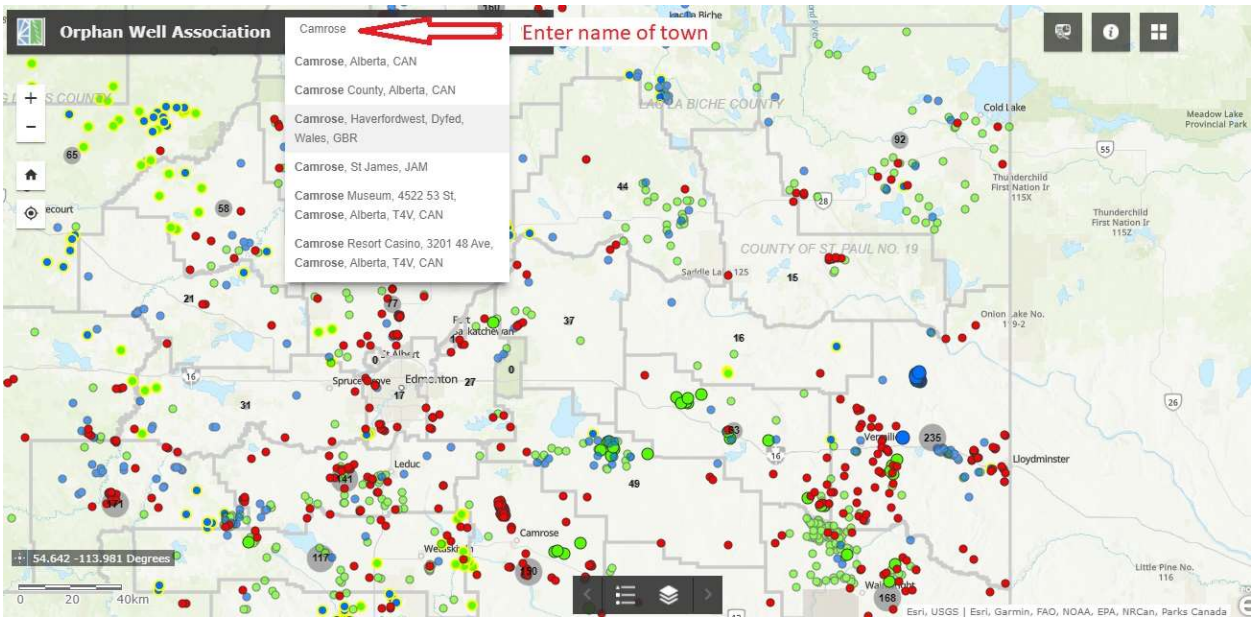

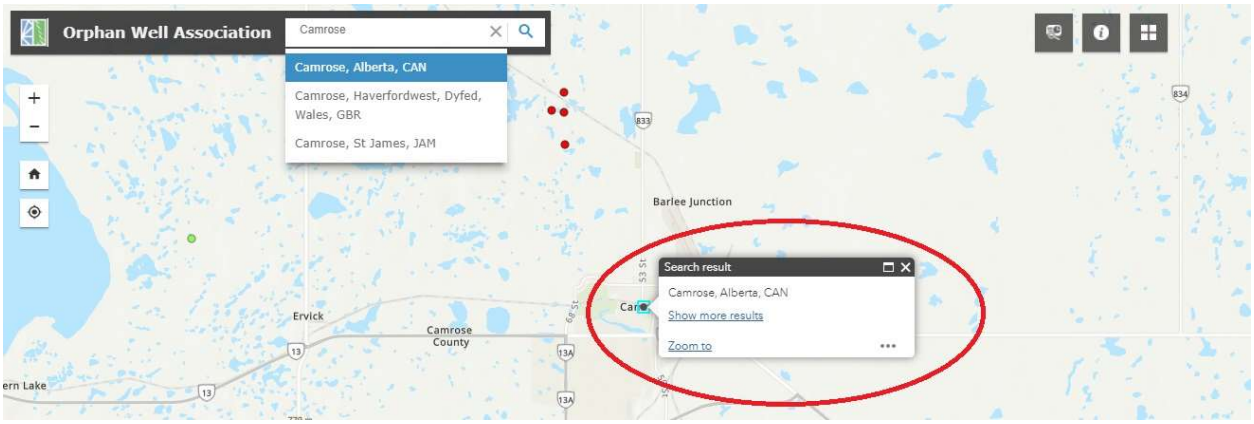

7. Are you a prospective subcontractor looking for work? Access the map to show all the current inventory with the OWA.

- Large **BLUE** dots indicate sites that have recently been assigned to a decommissioning Prime Contractor.
- Large **GREEN** dots indicate sites that have recently been assigned to an environmental Prime Contractor.

You may contact these Prime Contractors regarding any pending planned work on these sites.

- Any **BLUE** or **GREEN** dots with **YELLOW** borders represent sites that have recently been orphaned and have not yet been assigned to a Prime Contractor.

You are encouraged to check the map regularly as these sites will be assigned to Prime Contractors once initial inspections have been completed.

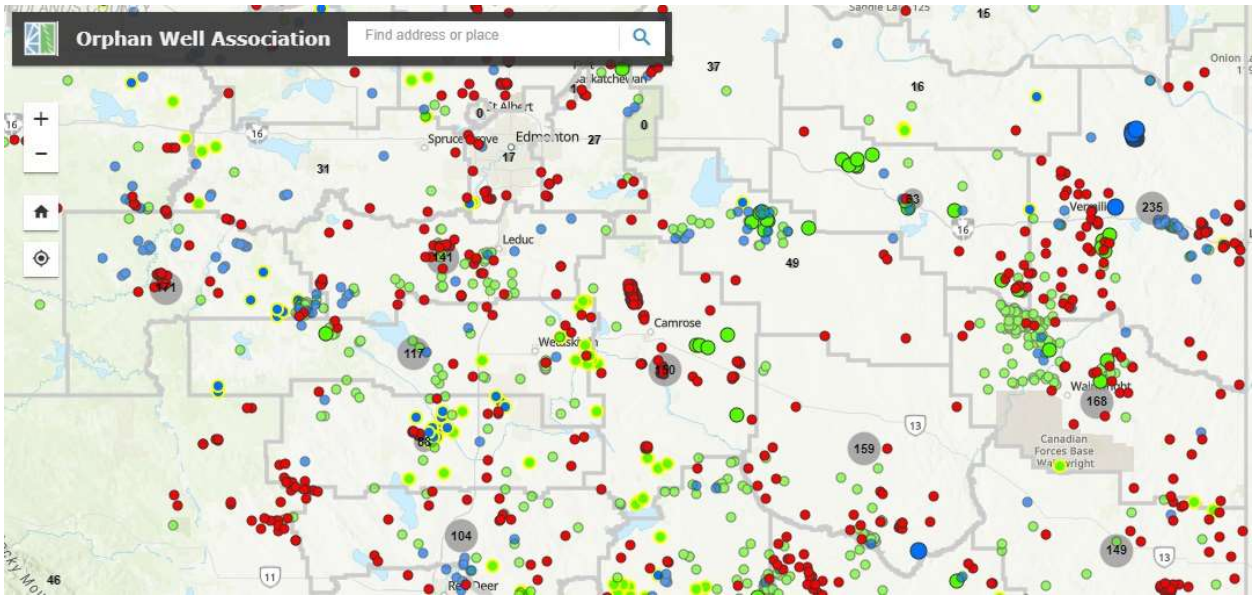

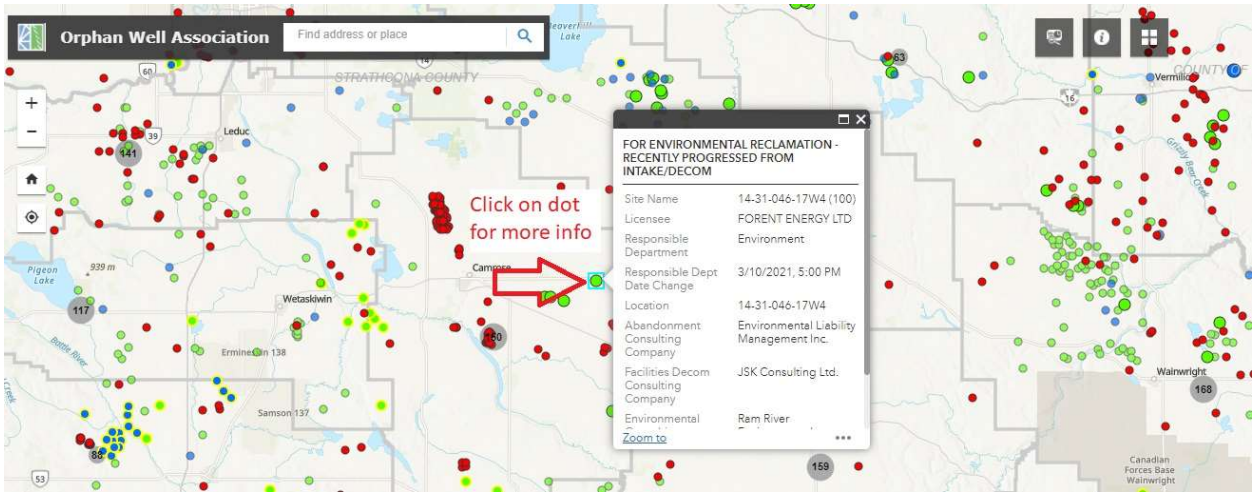

Questions or concerns? Please contact ***info@orphanwell.ca***